


Nisqually Estuary Restoration

Status as of June 2011

Nisqually NWR

-  Historic Sloughs Reconnected
-  Log Jam Constructed
-  Dikes and Levees Removed
-  New Dike Constructed
-  New Estuary Trail Completed
-  New Estuary Boardwalk Completed
-  Twin Barns Loop Trail
-  Freshwater Wetlands Enhanced
-  Surge Plain Restored

Nisqually Indian Tribe




-  Dikes Removed
-  Dike Removal Planned
-  Surge Plain Restored



Image Source: USGS, July 2010

